

Planning and Regulation Committee

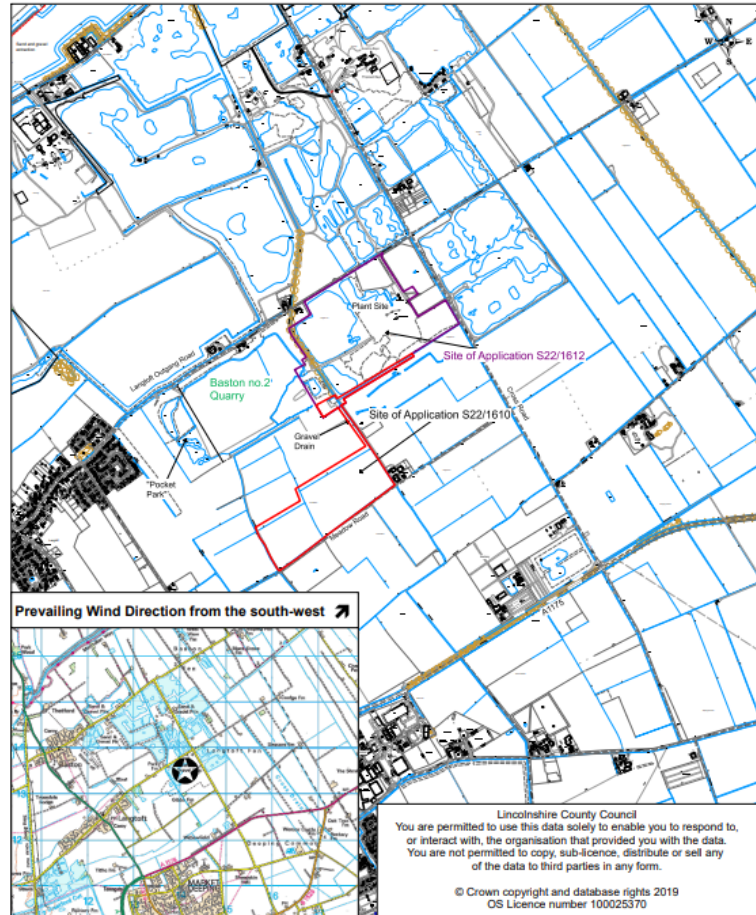
9 MAY 2023



Agenda Item 5.

5.1 Langtoft

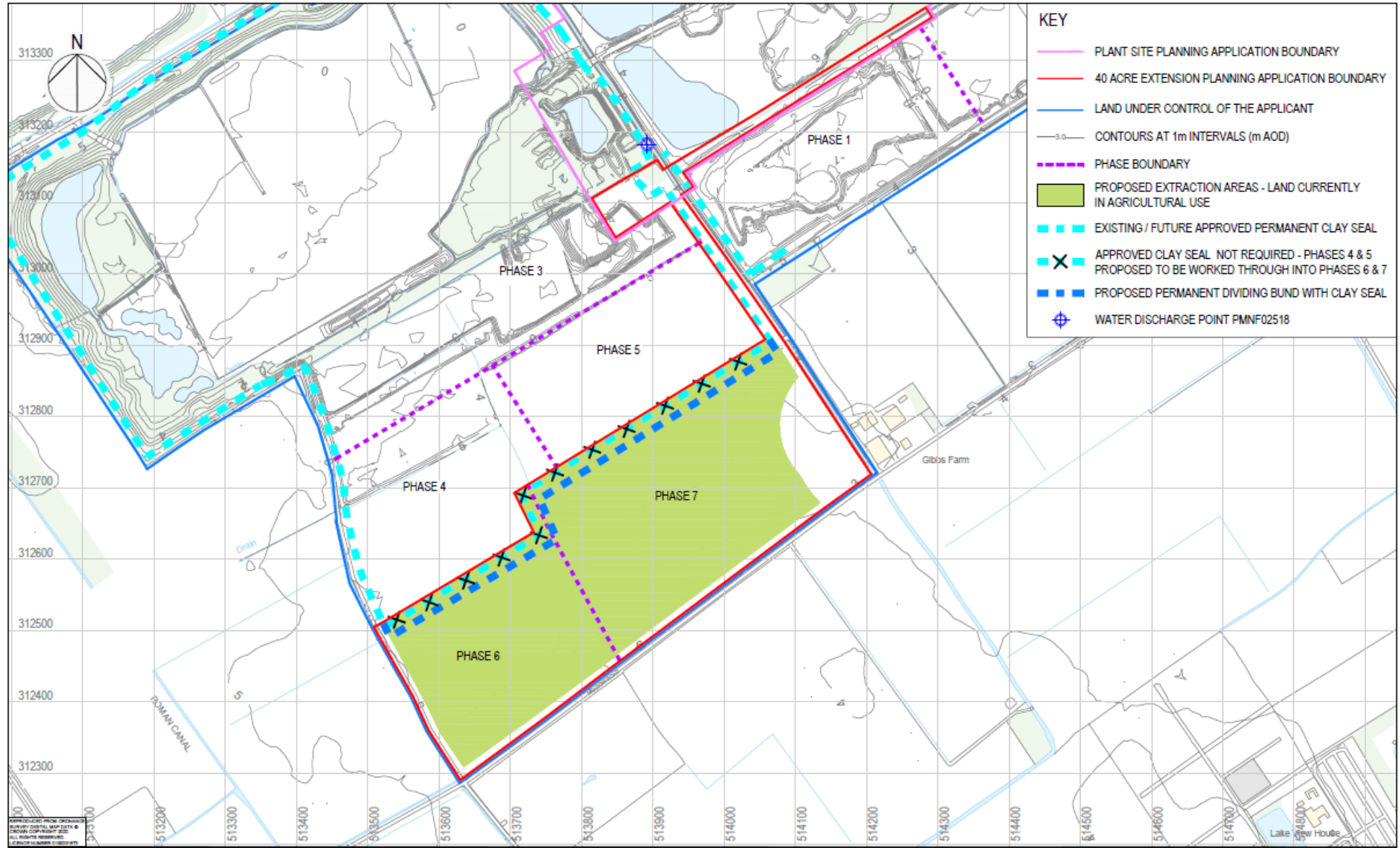
LINCOLNSHIRE COUNTY COUNCIL Appendix A
 PLANNING AND REGULATION COMMITTEE 9 MAY 2023



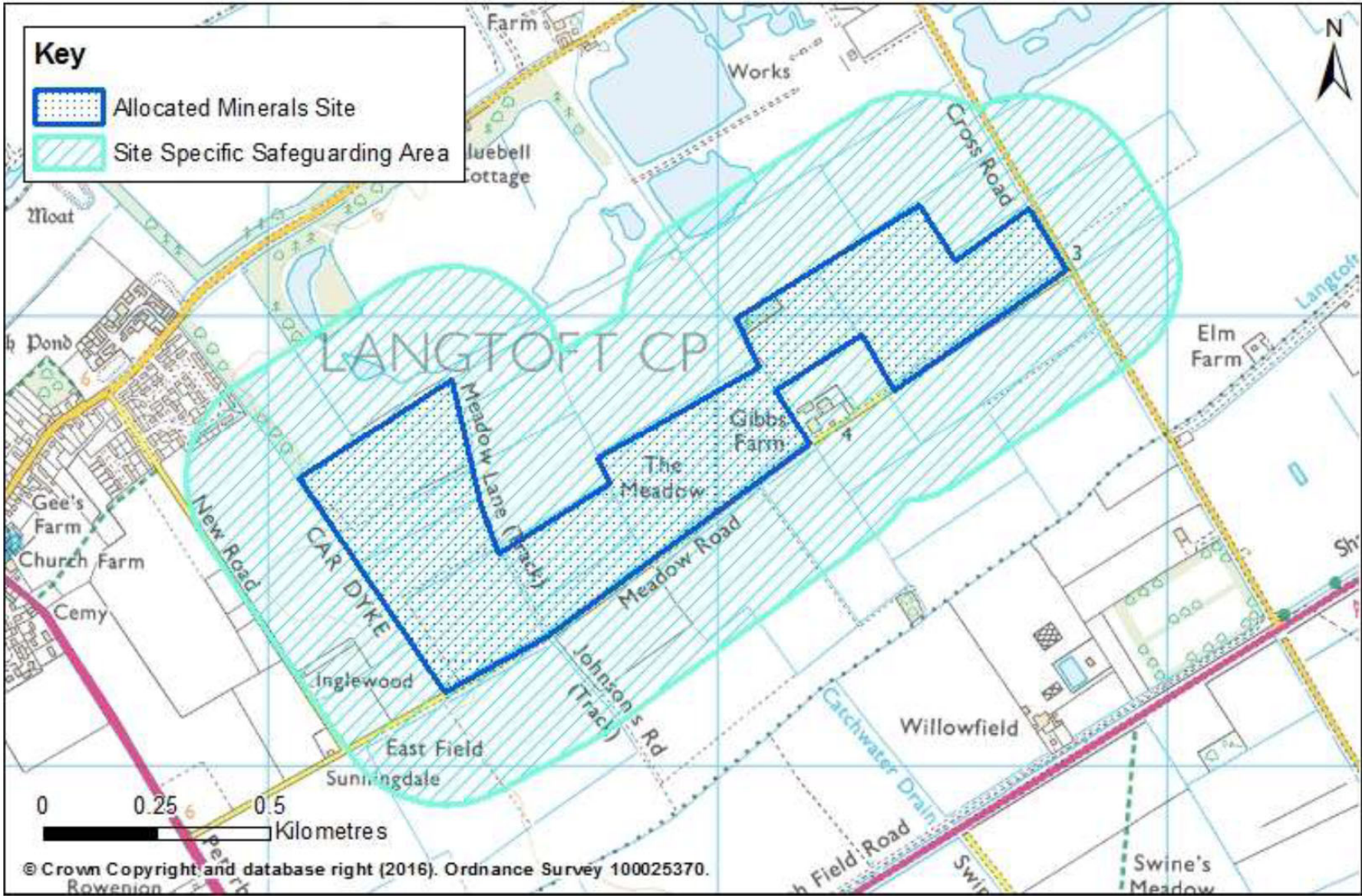
Location:
 Baston No. 2 Quarry, Langtoft
 Outgang Road, Langtoft

Description:
 S22/1610 - For a south-west extension etc
 S22/1612 - For the retention of the Plant Site etc

Scale: 1:20,000



MS27-SL Baston No. 2 Quarry Phase 2



Key

- Allocated Minerals Site
- Site Specific Safeguarding Area

0 0.25 0.5 Kilometres

© Crown Copyright and database right (2016). Ordnance Survey 100025370.

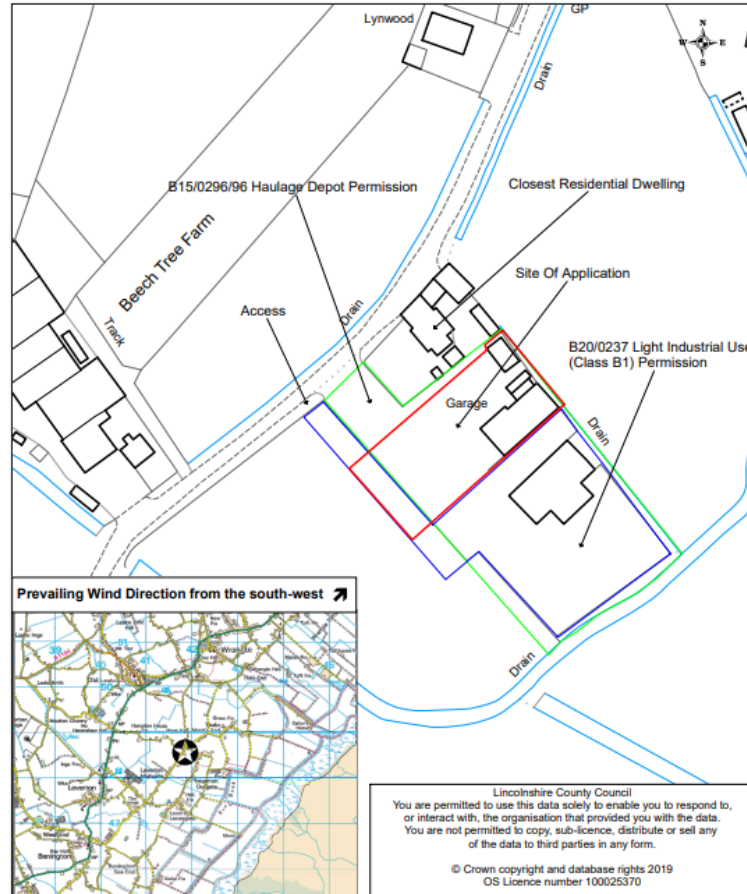
Page 5





5.2 Leverton

LINCOLNSHIRE COUNTY COUNCIL Appendix A
PLANNING AND REGULATION COMMITTEE 9 MAY 2023



Prevailing Wind Direction from the south-west ↗



Lincolnshire County Council
You are permitted to use this data solely to enable you to respond to, or interact with, the organisation that provided you with the data. You are not permitted to copy, sub-licence, distribute or sell any of the data to third parties in any form.
© Crown copyright and database rights 2019
OS Licence number 100025370

Location:
V.W. Breakers UK Ltd
The Old Smithy
Highgate, Leverton
Application No: B/23/0106
Scale: 1:1250

Proposal:
For change of use from Use Class B1/haulage depot to end of life vehicles (ELV) dismantling facility

